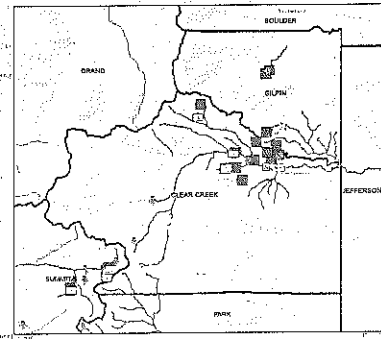


Colorado Mining Stream Impacts and Restoration Efforts

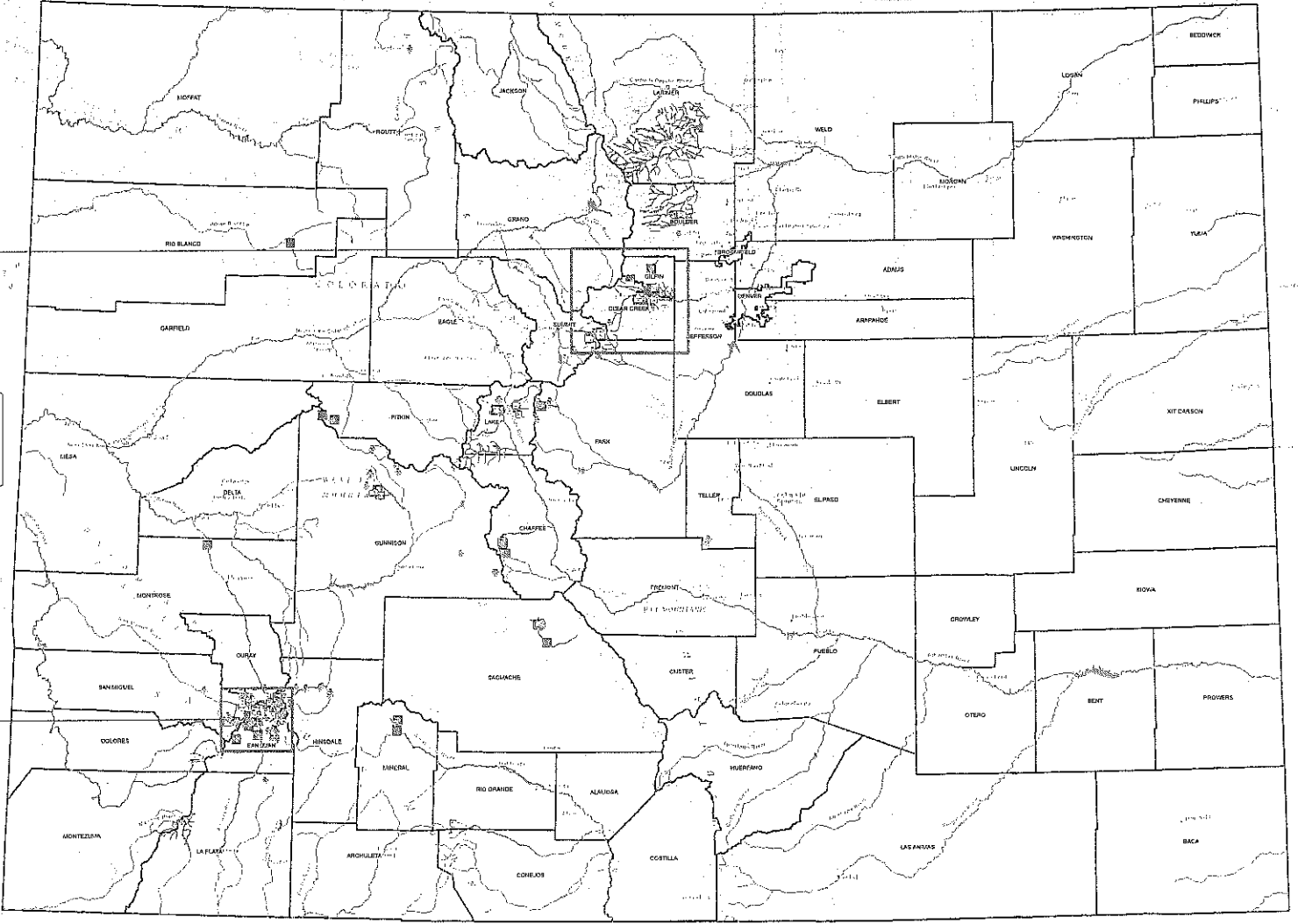
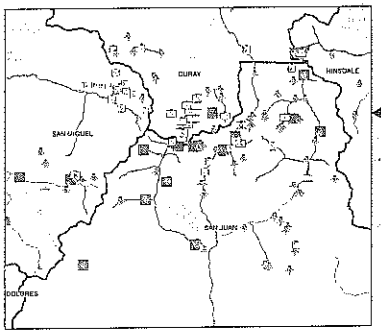
Summit and Clear Creek Area



Legend

- Drinking water with active water treatment (Division of Environment, Planning and Safety No. Site # 47)
- Drinking water under investigation or being re-evaluated (Division of Environment, Planning and Safety No. Site # 35)
- Drinking water that likely meets water quality with no active water treatment (Division of Environment, Planning and Safety No. Site # 34)
- Impaired water sites and/or active projects. These symbols do not provide any water quality information.
- Project stream reaches including the spring, capture area and/or stream restoration (Water Quality Control Districts Projects # 03)
- State Polluted Stream (Water Quality Control Districts) No. of miles = 103

Silverton Area



Author: Scott McGraw
 Date: 8/13/2015
 Document Path: L:\Water\Protection\Nonpoint_Sources\Legacy\Map\World\Legacy\Map\Work\and



Use caution: There are no warranties and legal prerequisites for using this data set. The state of Colorado assumes no liability to the completeness, correctness, or fitness for use of this data set.

