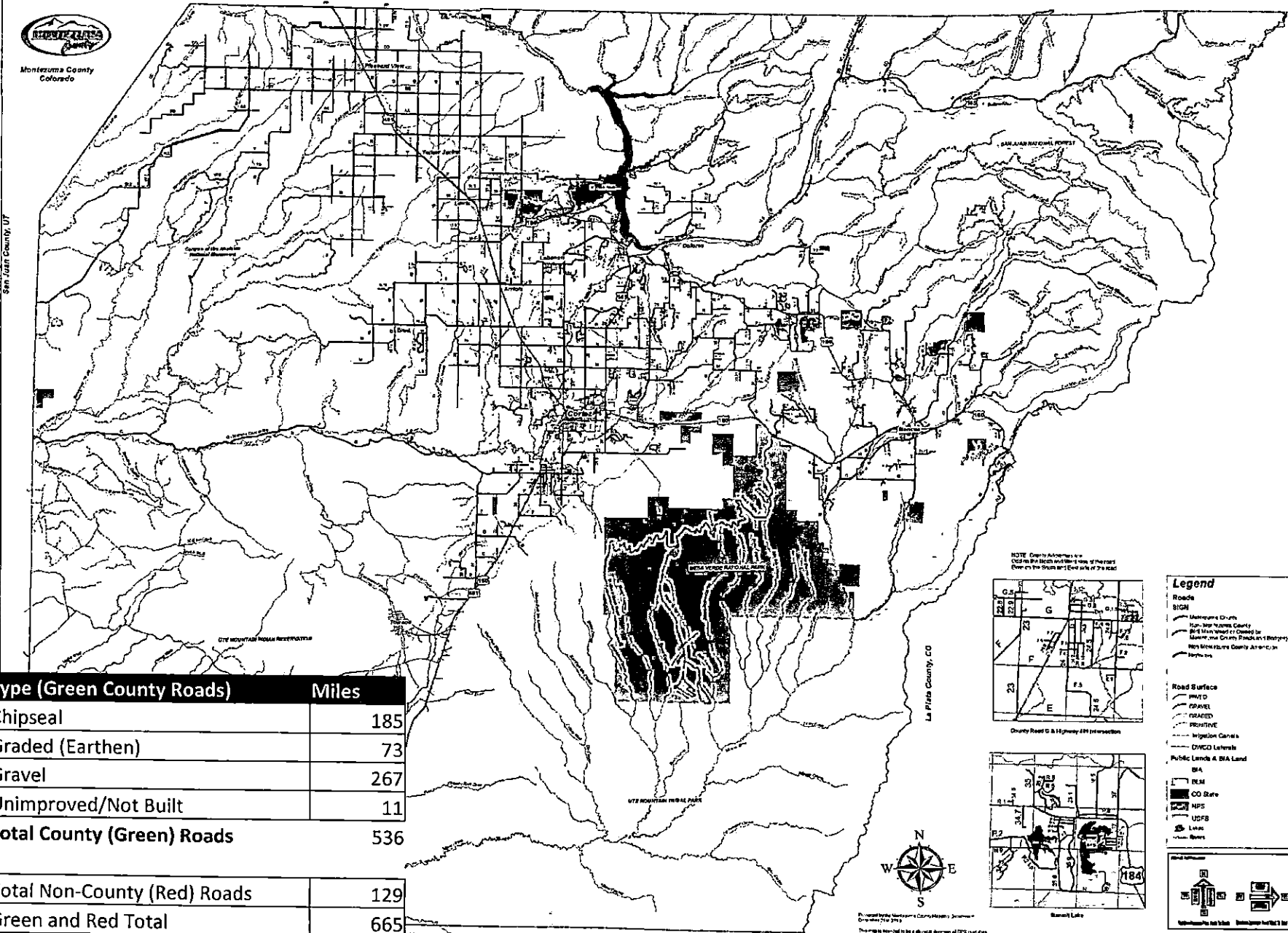


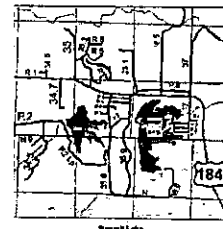
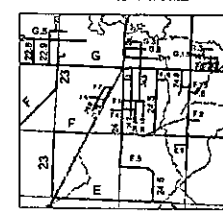
Montezuma County Roads Overview



Montezuma County
Colorado



NOTE: County Advertisers are
Old on the North and New on the East
Over on the South and East only of the Road



Legend

Roads
SIGN
Montezuma County
San Juan County
La Plata County
New Mexico County
Other County

Road Surface
PAVED
GRAVEL
DIRT
DIRT/STONE
Ingration Canals
DMCO Laterals

Public Lands & BIA Land
BIA
BEM
CO State
NPS
USFS
Lease
Other

Other
Montezuma County
San Juan County
La Plata County
New Mexico County

Type (Green County Roads)	Miles
Chipseal	185
Graded (Earthen)	73
Gravel	267
Unimproved/Not Built	11
Total County (Green) Roads	536

Total Non-County (Red) Roads	129
Green and Red Total	665
Highways	172

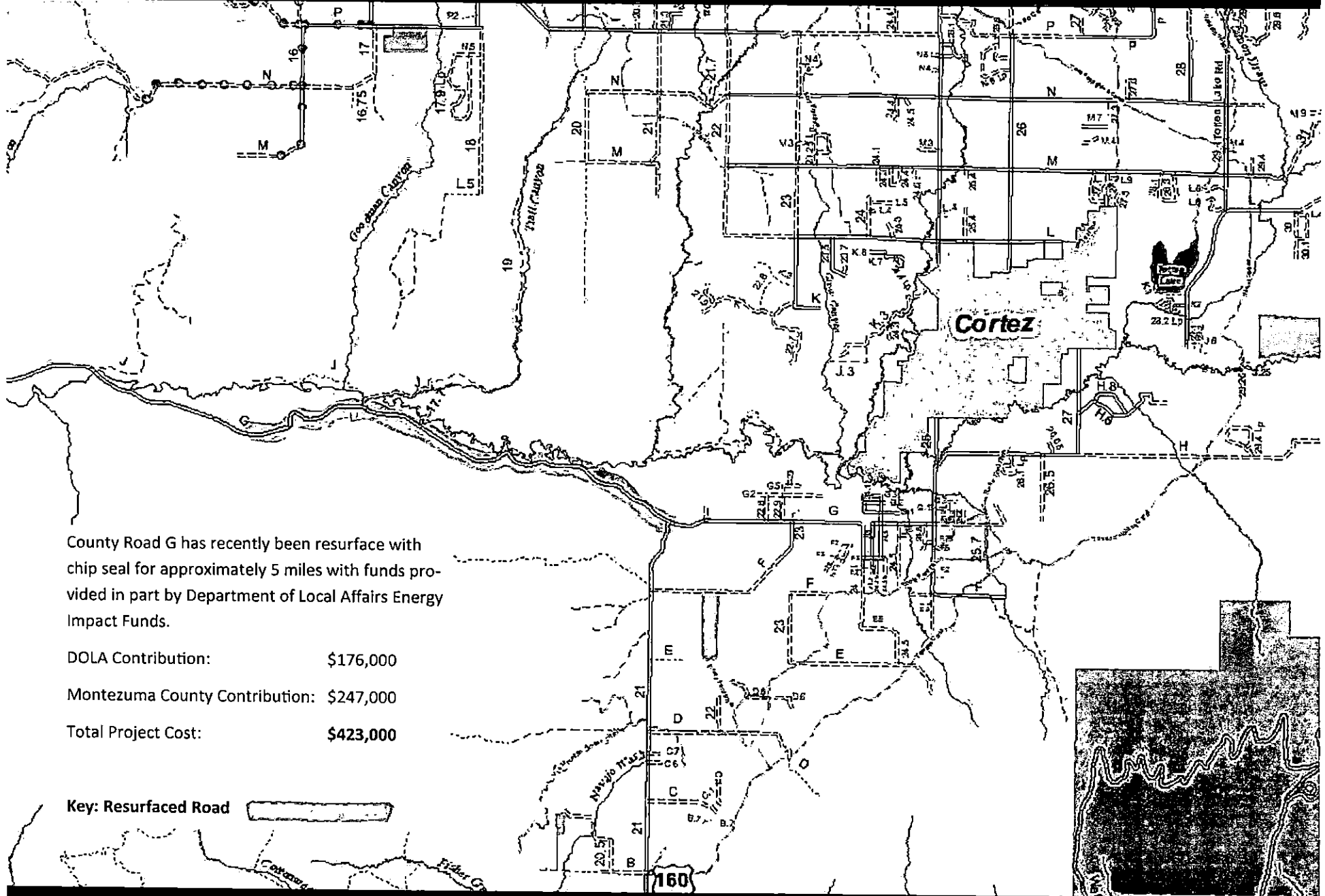
Prepared by Montezuma County Advisory Committee
October 2013

This map is based on the latest version of GIS data from the Montezuma County GIS Department. It is not intended to be used as a legal document. It is not intended to be used as a legal document. It is not intended to be used as a legal document.

If you have any questions or comments, please contact the GIS Department at 970-838-2100.

Energy Impacted Roads

2015 Completed Projects



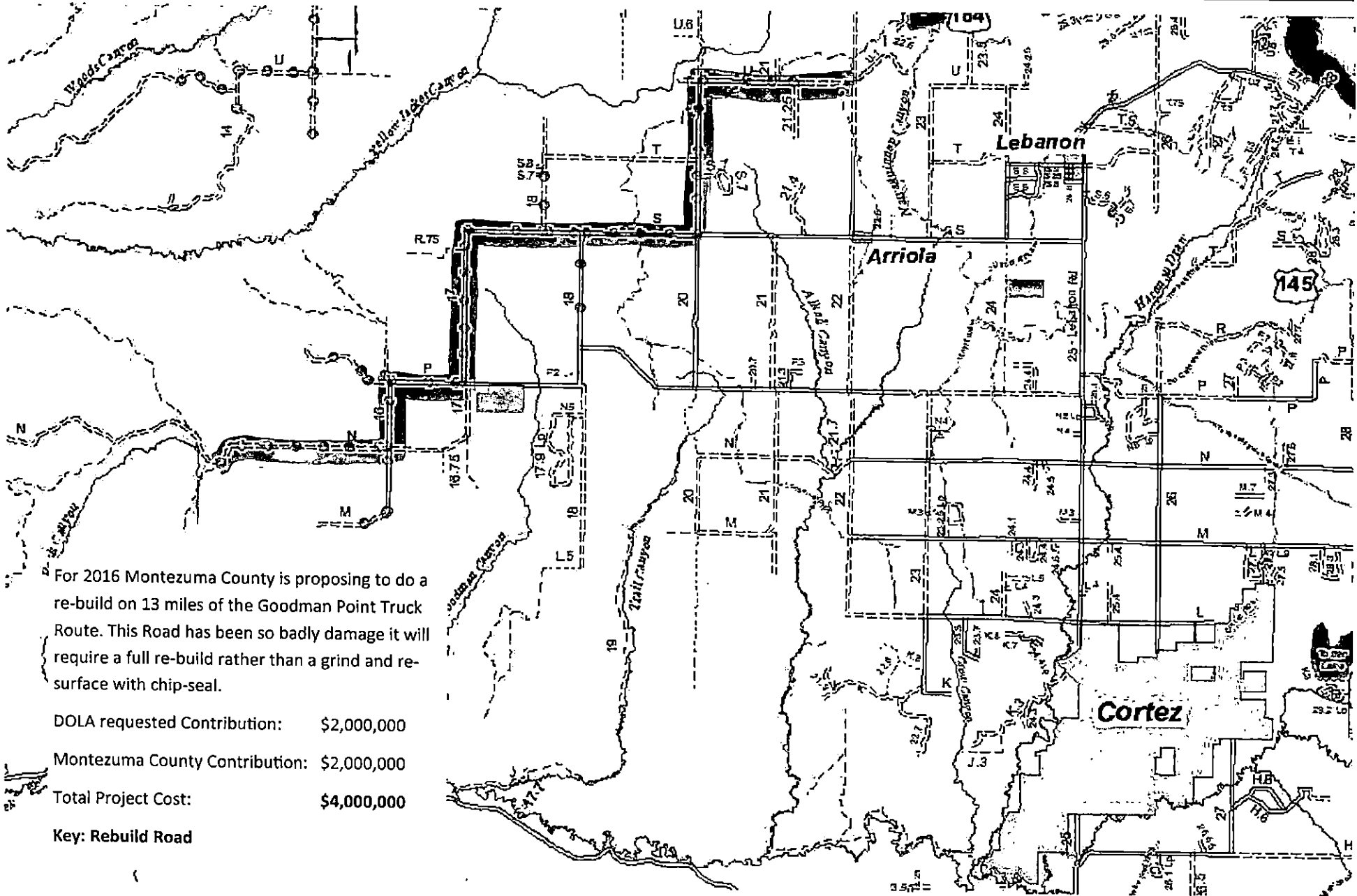
County Road G has recently been resurface with chip seal for approximately 5 miles with funds provided in part by Department of Local Affairs Energy Impact Funds.

DOLA Contribution:	\$176,000
Montezuma County Contribution:	\$247,000
Total Project Cost:	\$423,000

Key: Resurfaced Road 

Energy Impacted Roads

2016 Proposed Projects



For 2016 Montezuma County is proposing to do a re-build on 13 miles of the Goodman Point Truck Route. This Road has been so badly damage it will require a full re-build rather than a grind and re-surface with chip-seal.

DOLA requested Contribution: \$2,000,000
Montezuma County Contribution: \$2,000,000
Total Project Cost: \$4,000,000

Key: Rebuild Road



Montezuma County Truck Routes

September 24th 2015



TRUCKS MUST USE TRUCK ROUTES ONLY

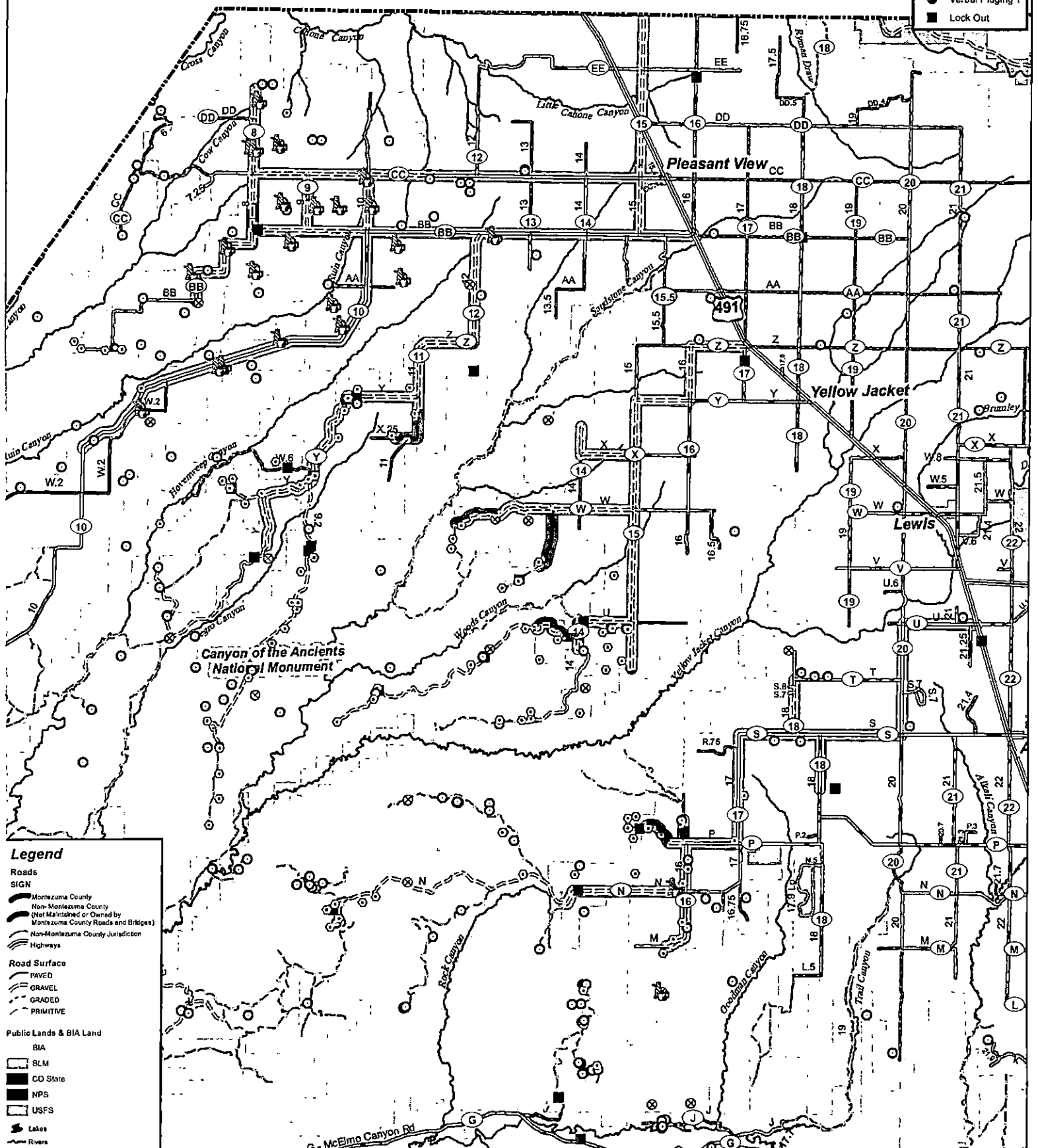



Truck Routes by Surface Type:

- Chipseal: 30 Miles
- Gravel: 47 Miles
- Earthen: 2 Miles

Wells

- New Wells
- Other
- Producing
- Other Status
- Verbal Plugging?
- Lock Out



Legend

Roads

SIGN

- Montezuma County
- Non-Montezuma County (Not Maintained or Owned by Montezuma County Roads and Bridges)
- Non-Montezuma County Jurisdiction
- Highways

Road Surface

- PAVED
- GRAVEL
- GRADED
- PRIMITIVE

Public Lands & BIA Land

- BIA
- BLM
- CO State
- NPS
- USFS

Lakes

Rivers

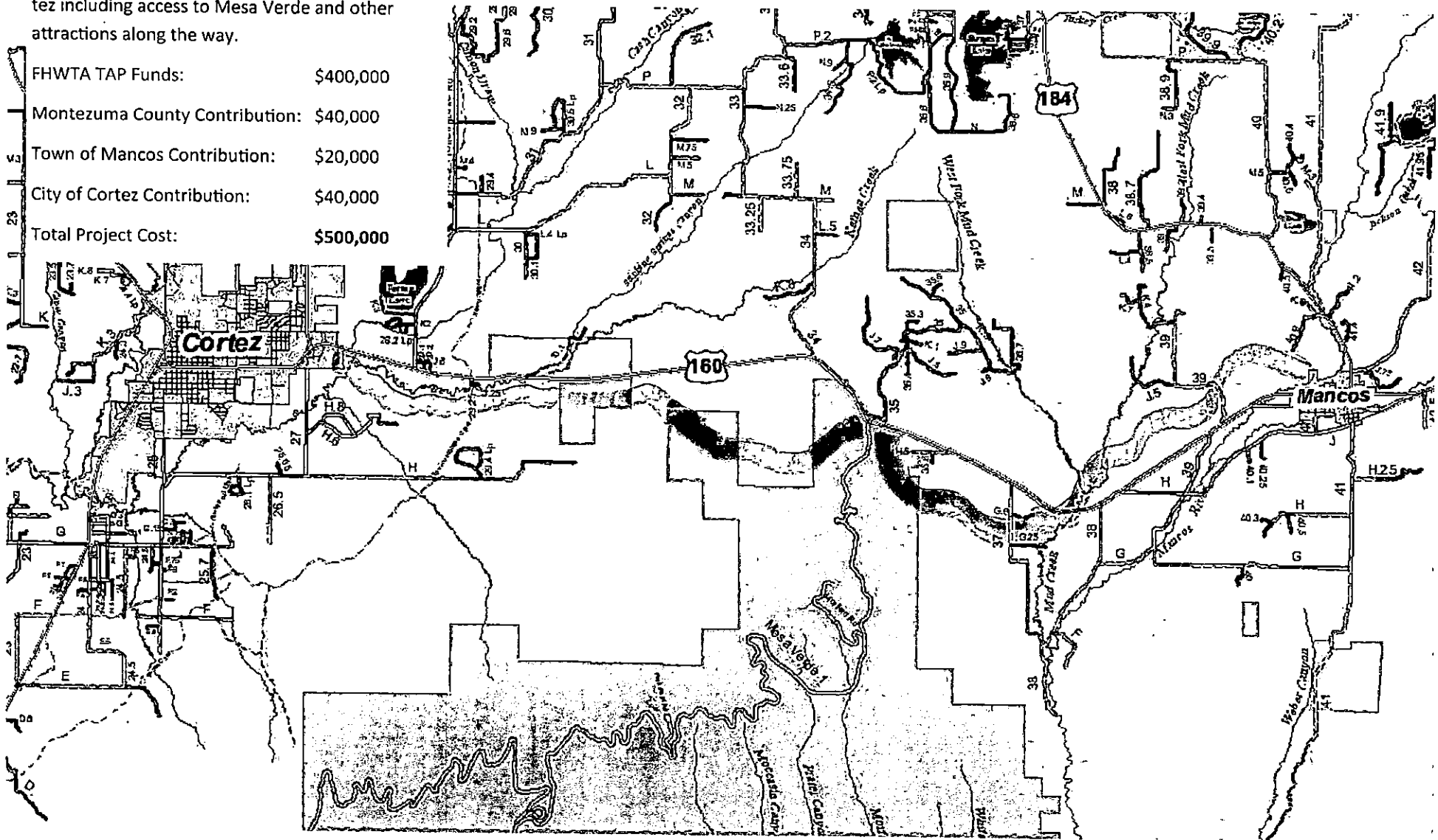
Alternative Transportation Projects

2016 Planning Projects

For 2016 Montezuma County will commission a Planning Effort to select and design an off Highway non-motorized pathway between Mancos and Cortez including access to Mesa Verde and other attractions along the way.

Map Key: Conceptual Trail Route

FHWA TAP Funds:	\$400,000
Montezuma County Contribution:	\$40,000
Town of Mancos Contribution:	\$20,000
City of Cortez Contribution:	\$40,000
Total Project Cost:	\$500,000



Dolores Norwood Road

County Roads across Federal Lands

The Dolores Norwood Road is a historic road that connects the Town of Dolores in Montezuma County with the Town of Norwood in San Miguel County. This Road is a County road which used to be a part of the State Highway System. Currently the USFS maintains that it has jurisdiction over the road but the USFS does not want the road. The road provides access to a large area of private land in Dolores County and is used commercially on a regular basis. Montezuma County performs maintenance on the Road and seeks to have a deeded ROW to the road.

