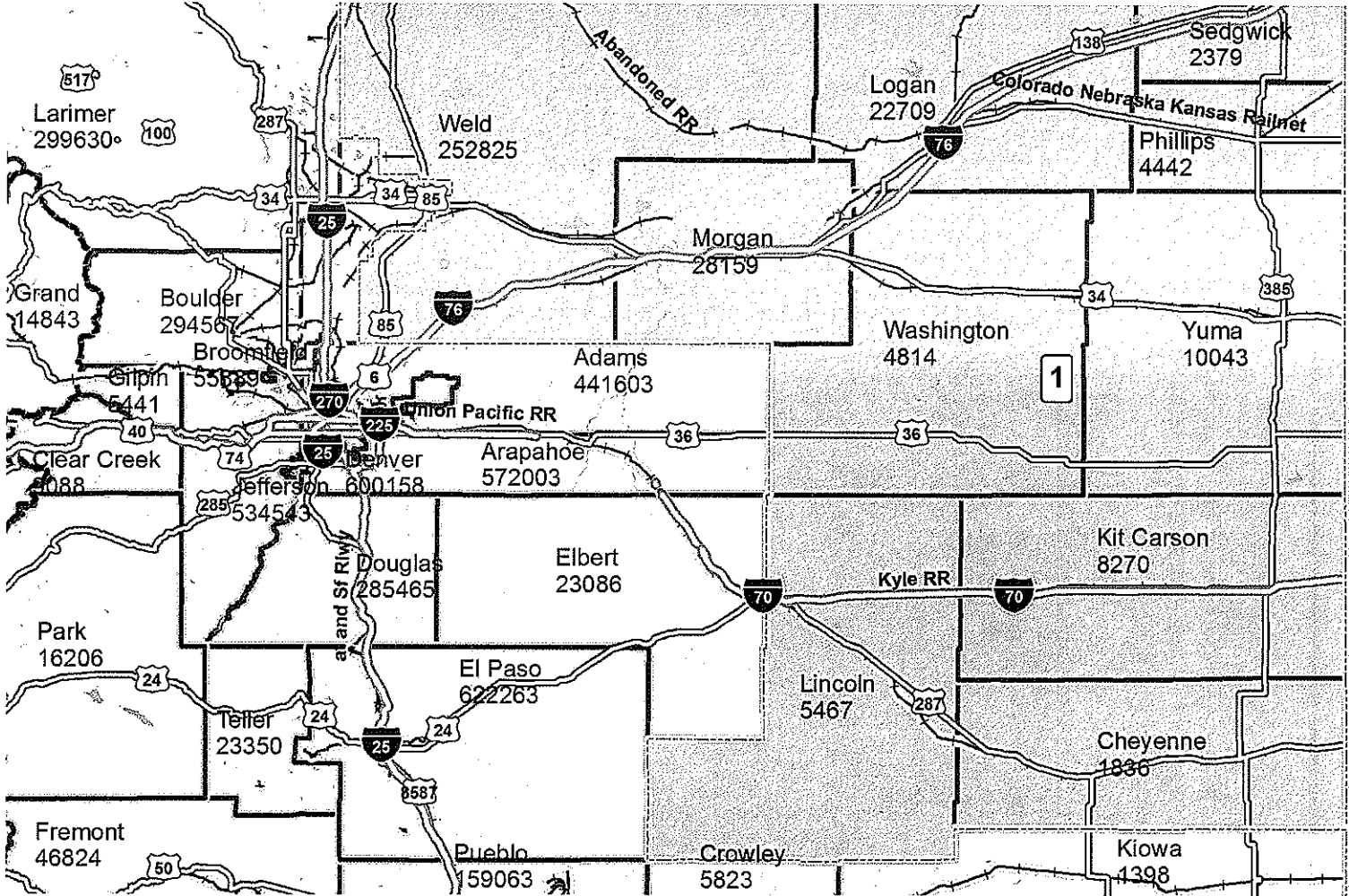



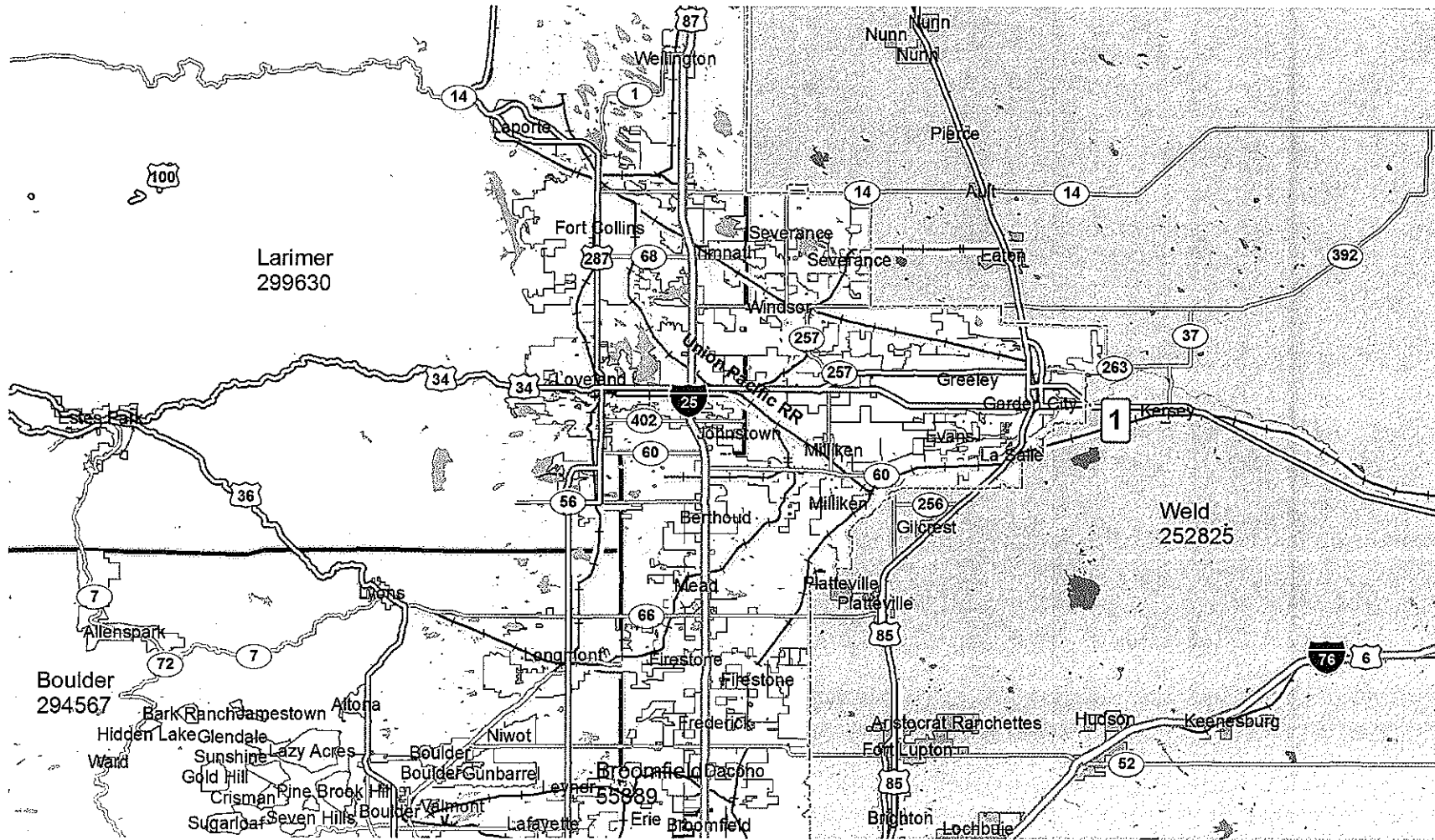
Senate Region Two Plan - S2001v1




2011 Colorado Reapportionment Commission
 1313 Sherman Street
 Room 122
 Denver, Colorado 80203



Senate Region Two Plan - S2001v1 Weld County Zoom



2011 Colorado Reapportionment Commission
1313 Sherman Street
Room 122
Denver, Colorado 80203



Population Summary

Plan Name: Workspace: Seante>>S2001v1

Plan was last edited on: 6/9/2011 2:36:47 PM

State of Colorado

6/9/2011

2:42 pm

District	Population	Ideal District	Deviation	%Deviation
1	140,170	143,691	-3,521	-2.45

Mean Deviation in persons is: 7,042.00 *

Mean Deviation as a percent of ideal population is: 4.90 *

District with the largest population deviation is district: 1 with a population of: 140,170 The set ideal population is: 143,691

This district is 3,521 Persons UNDER its set ideal population. Percent Deviation: 2.45%

District with the largest population is district: 1 with a population of: 140,170 The set ideal population is: 143,691

This district is 3,521 Persons UNDER its set ideal population. Percent Deviation: 2.45%

District with the smallest population is district: 1 with a population of: 140,170 The set ideal population is: 143,691

This district is 3,521 Persons UNDER its set ideal population. Percent Deviation: 2.45%

Plan range (which is calculated between the district with the largest and the district with the smallest population) is as follows:

0 Persons, which is 0.00% of the ideal set population for the district with the largest population.

* Only absolute values are considered

Ethnic Summary

Plan Name: Workspace: Seante>>S2001v1

Plan Last Edited on: 6/9/2011 2:36:47 PM

Thursday, June 9, 2011

2:42 pm

<u>District</u>	<u>Population</u>	<u>NH White</u>	<u>Hispanic</u>	<u>DOJ NH Black</u>	<u>DOJ NH Ind</u>	<u>DOJ NH Asn</u>	<u>DOJ NH Hwn</u>	<u>DOJ NH Other</u>	<u>Total Minority</u>
1	140,170	100,490 71.69%	33,890 24.18%	2,823 2.01%	1,695 1.21%	964 0.69%	122 0.09%	186 0.13%	39,680 28.31%

Target Population 143,691

Plan Components Report

6/9/2011

Plan Name: Workspace: Seante>>S2001v1

Plan Last Edited on: 6/9/2011 2:36:47 PM

Total	Voting Age
<u>Population</u>	<u>Population</u>

District: 1

2 Cities

Brighton(Census Places) |001 in Adams County

33,352

23,372

Lochbuie(Census Places) |123 in Weld County

4,726

3,279

1 Counties

Weld County

252,825

182,424

Total for District 1

290,903

209,075

Please Note: Report Totals are not provided as a district split are reported for each neighboring district. As such the same geography may be represented for several districts. For example if County "A" is split between districts 1, 3 and 5, it is reported as a split for each district.

Measures of Compactness

Plan name: Workspace: Seante>>S2001v1
 Plan was last edited on: 6/9/2011 2:36:47 PM

6/9/2011
 2:42:34PM

District	Roeck	Schwartzberg	Area	Perimeter
1	0.33	0.82	19,387.9	699.0

Report Summary

Total Perimeter for all Districts	2,795.82 Miles	Average	698.96 Miles
Total Area for all Districts	77,551.56 Square Miles	Average	19,387.89 Square Miles
Minimum Compactness based on Roeck	0.33		
Maximum Compactness based on Roeck	0.33	Roeck Average	0.16 Std. Dev. 0.19
Minimum Compactness based on Schwartzberg	0.82		
Maximum Compactness based on Schwartzberg	0.82	Schwartzberg Average	0.82 Std. Dev. 0.00

District Registration

2008 & 2010 Political Party Registrations

Plan Name: Workspace: Seante>>S2001v1

Plan Last Edited on: 6/9/2011 2:36:47 PM

Thursday, June 9, 2011

2:42 pm

<u>District</u>	<u>REG VT 08 D</u>	<u>REG VT 08 R</u>	<u>REG VT 08 MP</u>	<u>REG VT 08 U</u>	<u>REG VTR 10 D</u>	<u>REG VTR 10 R</u>	<u>REG VTR 10 MP</u>	<u>REG VTR 10 U</u>
1	14,735 22.41 %	32,089 48.80 %	206 0.31 %	18,728 28.48 %	13,455 21.13 %	32,060 50.36 %	283 0.44 %	17,866 28.06 %

Target Population 143,691

State of Colorado

Political Summary

2008 & 2010 General Election Results for Select Races & Voting Age Population

Plan Name: Workspace: Seante>>>S2001v1

Plan Last Edited on: 6/9/2011 2:36:47 PM

Thursday, June 9, 2011

2:41 pm

<u>District</u>	<u>US SEN 08 D</u>	<u>US SEN 08 R</u>	<u>US SEN 08 MP</u>	<u>US SEN 10 D</u>	<u>US SEN 10 R</u>	<u>US SEN 10 MP</u>	<u>RGT 10 LG D</u>	<u>RGT 10 LG R</u>	<u>RGT 10 LG MP</u>	<u>18 + Pop</u>
I	19,827 34.85%	33,667 59.18%	3,391 5.96%	14,319 30.08%	30,105 63.25%	3,173 6.67%	11,550 25.94%	30,468 68.44%	2,500 5.62%	104,694