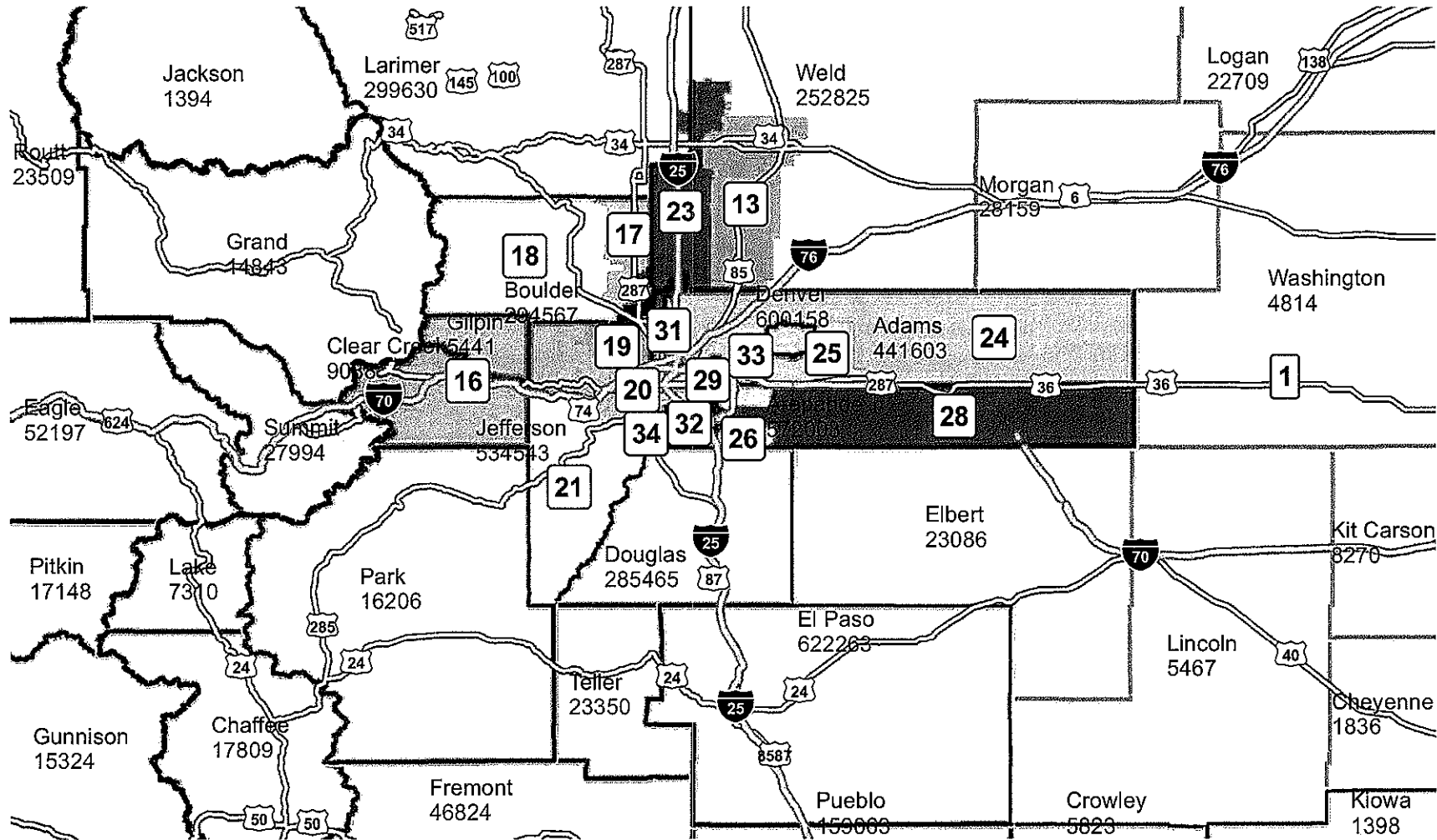



Senate Regions 6 and 7 Plan - S6001v2/S7001v2



2011 Colorado Reapportionment Commission
 1313 Sherman Street
 Room 122
 Denver, Colorado 80203


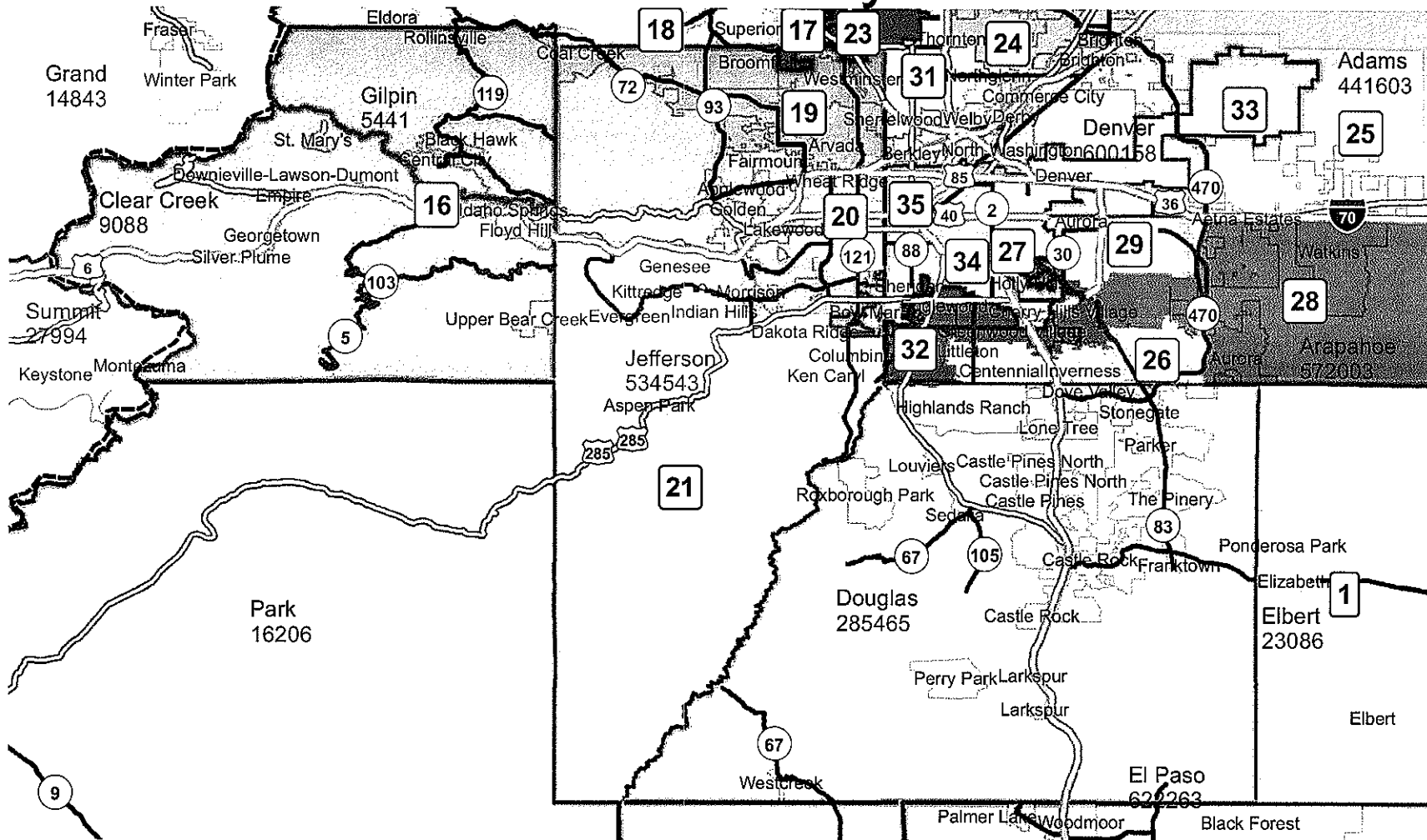
Map prepared by Reapportionment Commission Staff, July 18, 2011

Attachment N



Senate Regions 6 and 7 Plan - S6001v2/S7001v2

Jefferson County Zoom


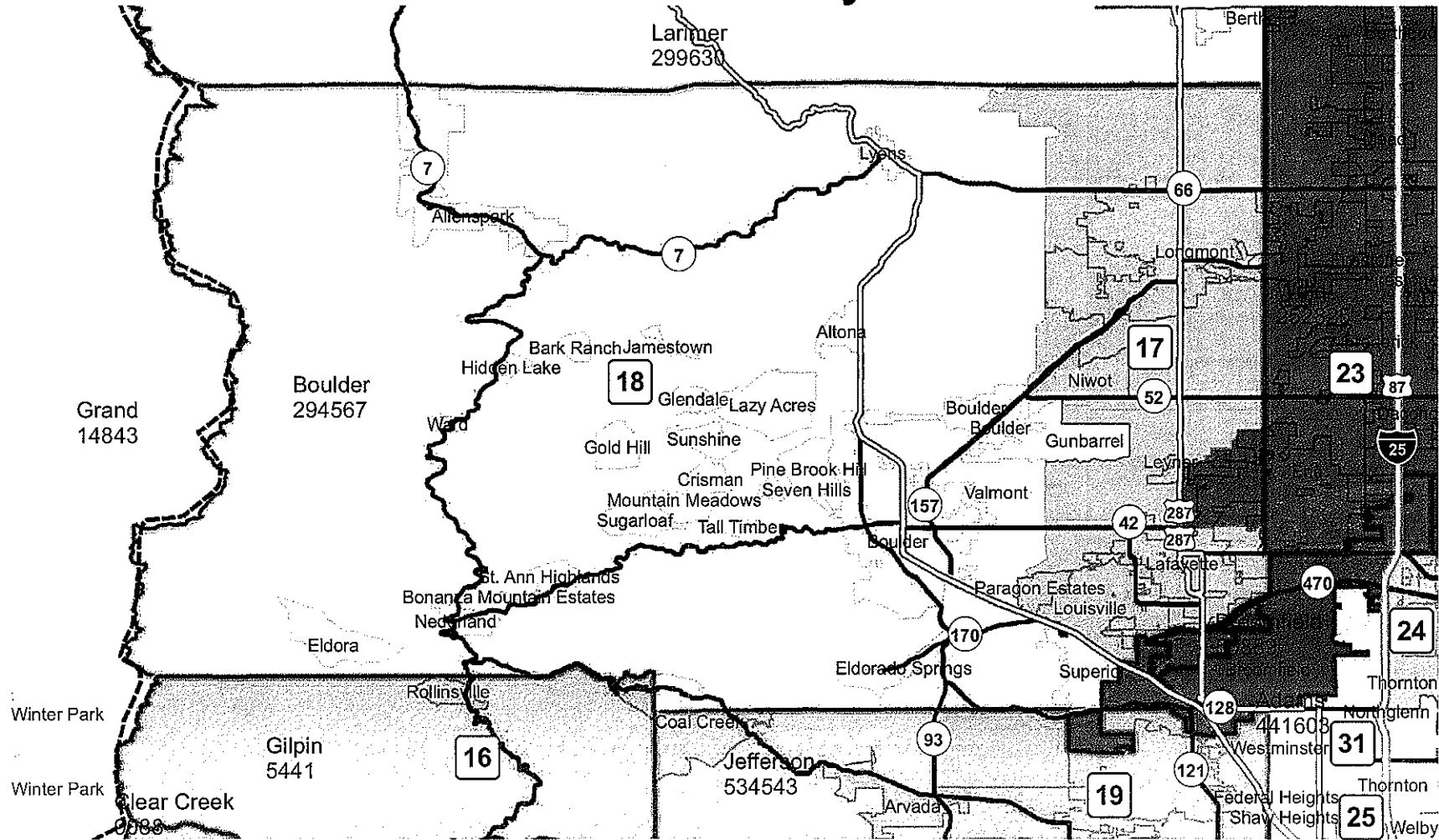


2011 Colorado Reapportionment Commission
 1313 Sherman Street
 Room 122
 Denver, Colorado 80203

Map prepared by Reapportionment Commission Staff, July 18, 2011.

Senate Regions 6 and 7 Plan - S6001v2/S7001v2

Boulder County Zoom

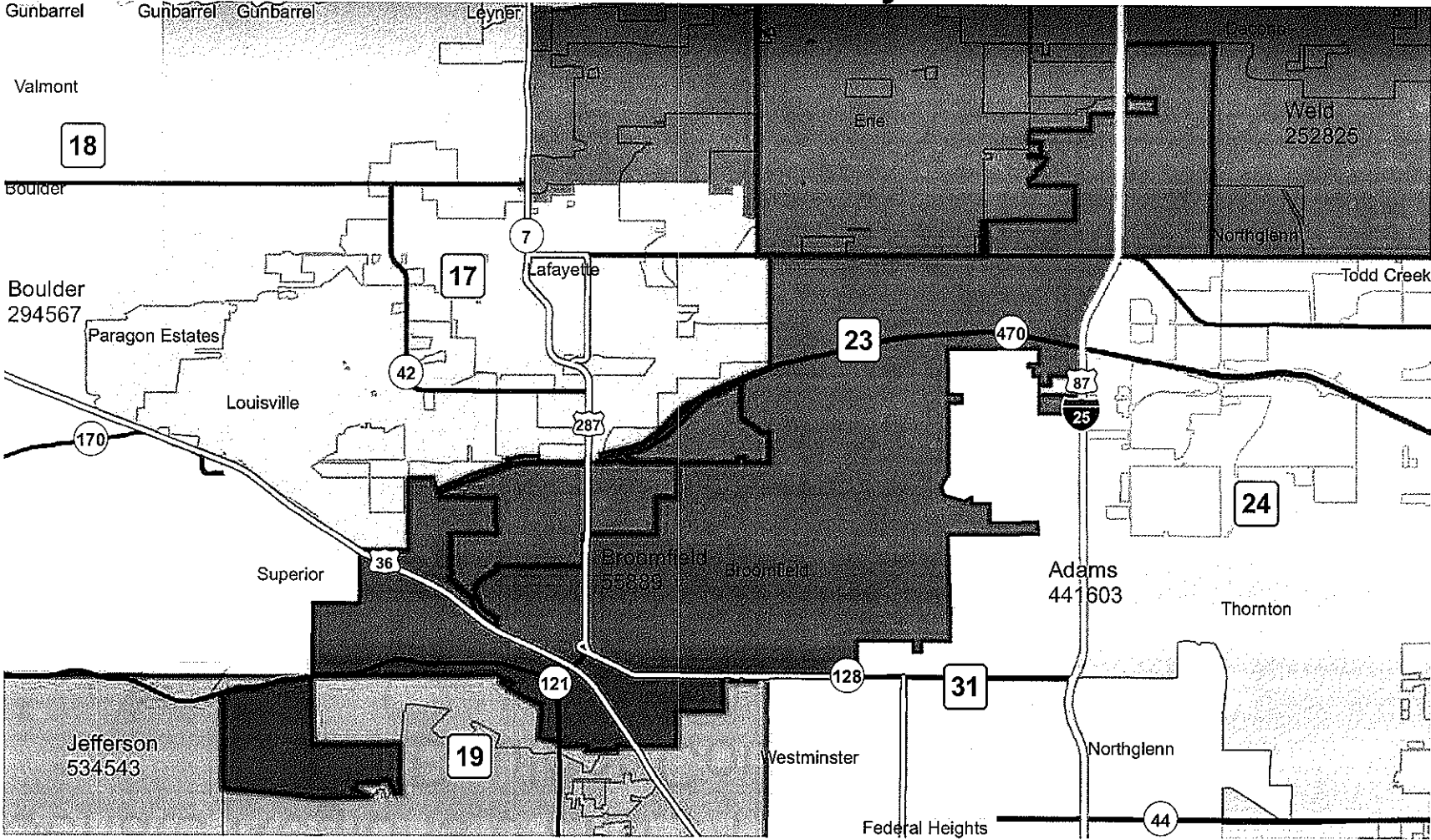


2011 Colorado Reapportionment Commission
 1313 Sherman Street
 Room 122
 Denver, Colorado 80203

Map prepared by Reapportionment Commission Staff, July 18, 2011.

Senate Regions 6 and 7 Plan - S6001v2/S7001v2

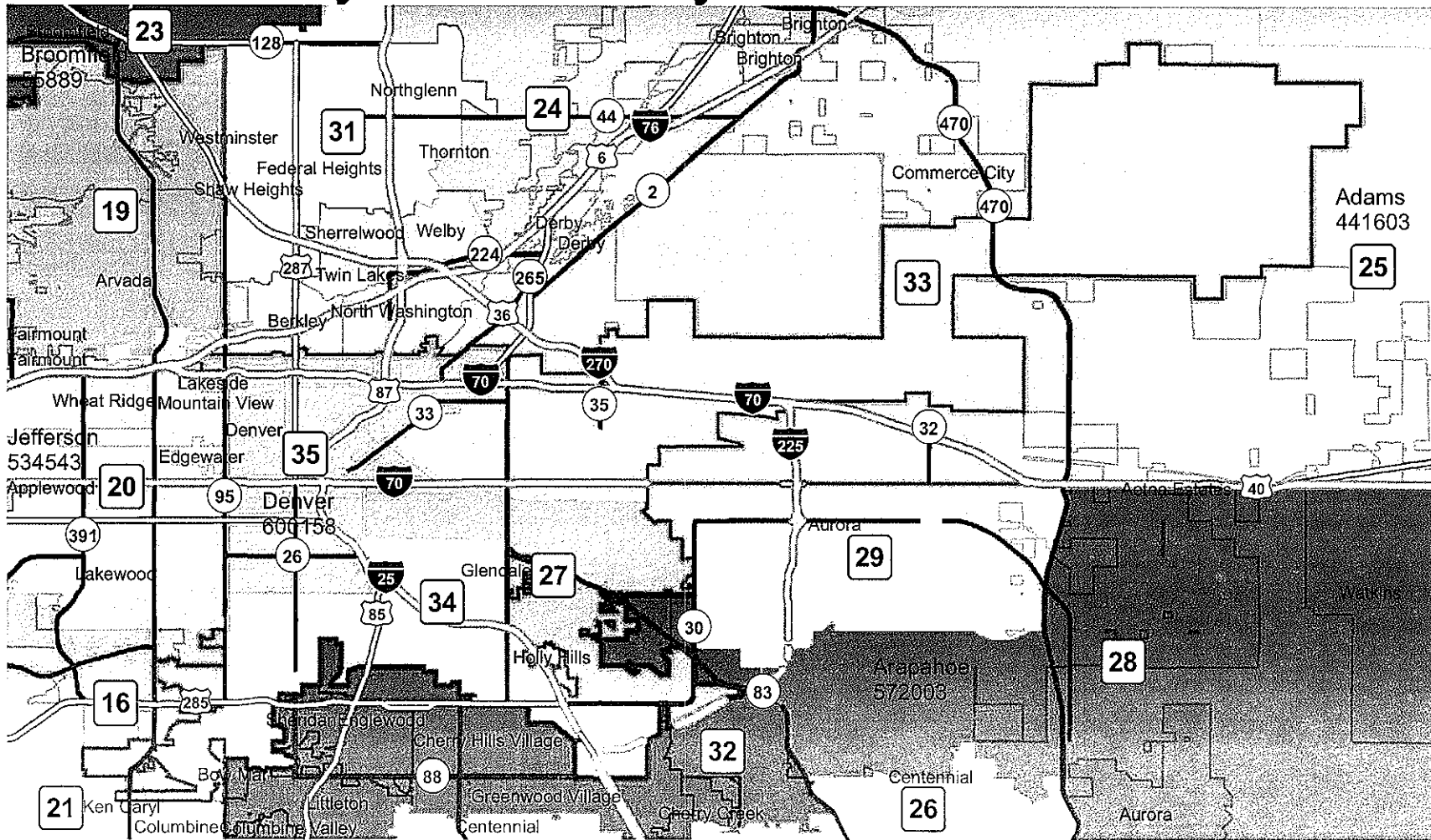
Broomfield County Zoom



2011 Colorado Reapportionment Commission
1313 Sherman Street
Room 122
Denver, Colorado 80203

Map prepared by Reapportionment Commission Staff, July 18, 2011.

Senate Regions 6 and 7 Plan - S6001v2/S7001v2 City and County of Denver Zoom


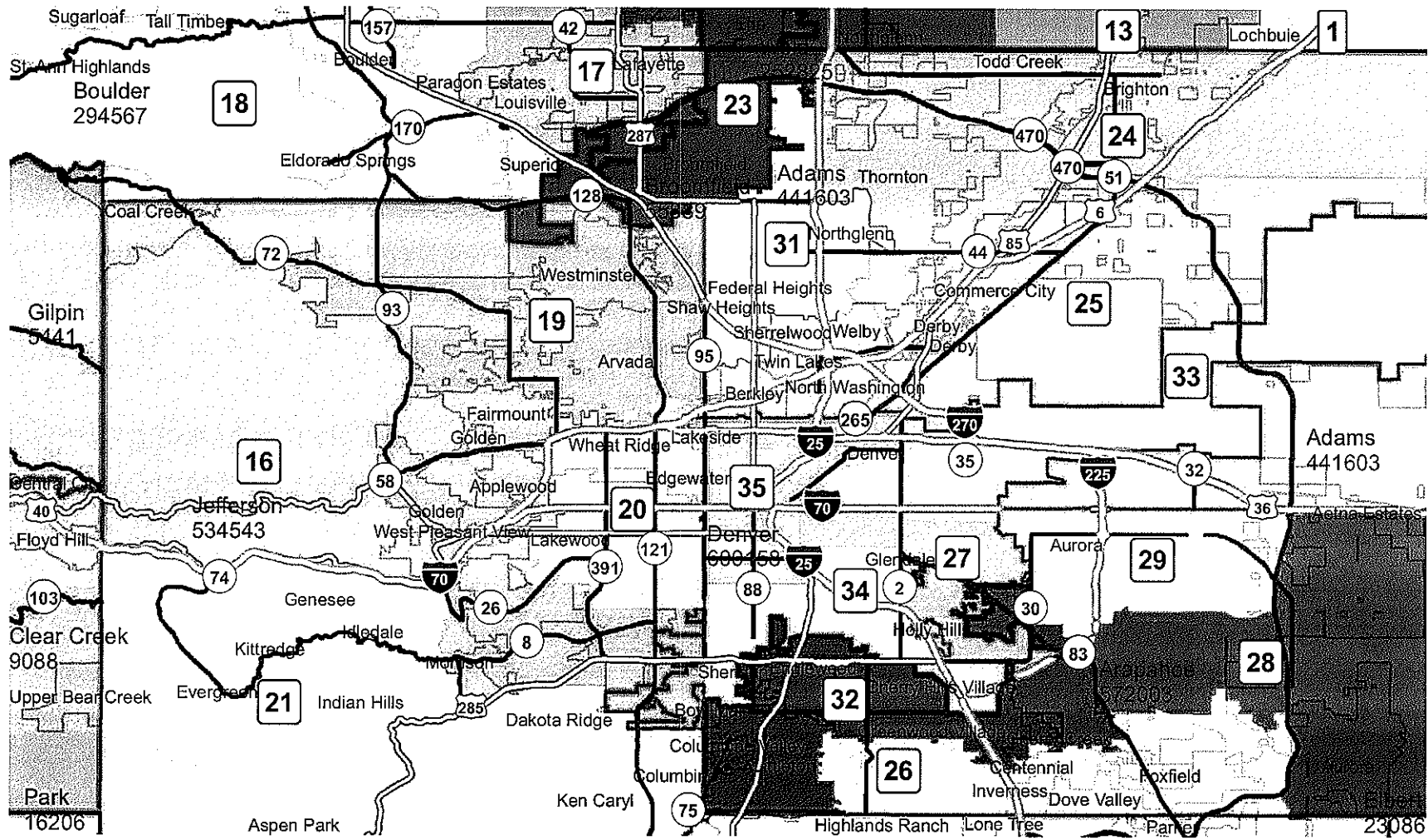


2011 Colorado Reapportionment Commission
1313 Sherman Street
Room 122
Denver, Colorado 80203

Map prepared by Reapportionment Commission Staff, July 18, 2011.

Senate Regions 6 and 7 Plan - S6001v2/S7001v2

Metro Area Zoom

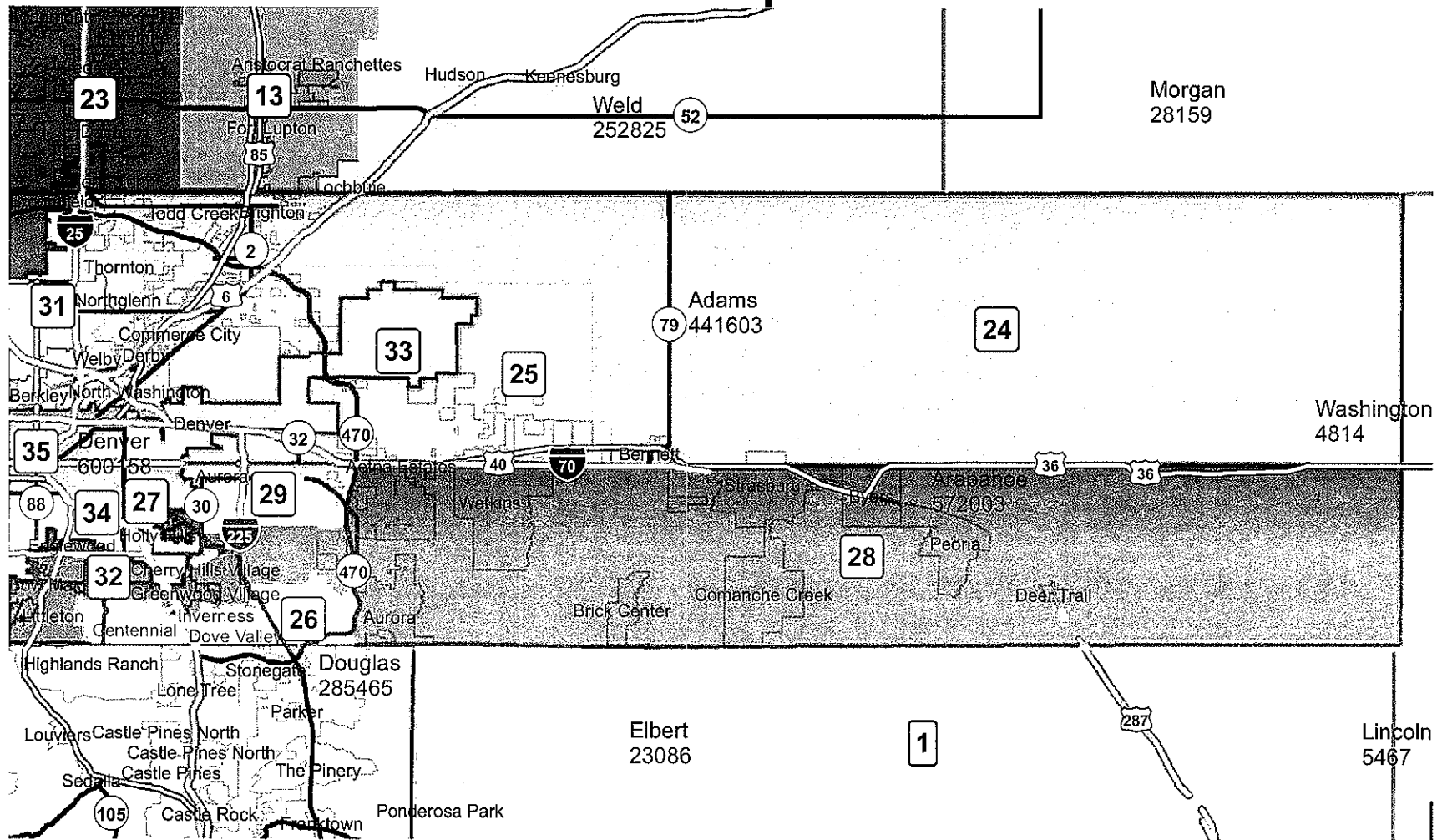


2011 Colorado Reapportionment Commission
 1313 Sherman Street
 Room 122
 Denver, Colorado 80203

Map prepared by Reapportionment Commission Staff, July 18, 2011.


Senate Regions 6 and 7 Plan - S6001v2/S7001v2

Eastern Adams and Arapahoe Counties Zoom



2011 Colorado Reapportionment Commission
 1313 Sherman Street
 Room 122
 Denver, Colorado 80203

Map prepared by Reapportionment Commission Staff, July 18, 2011.



Population Summary

Plan Name: Workspace: Seante>>S6001v2 S7001v2

Plan was last edited on: 7/18/2011 8:34:52 AM

State of Colorado

7/18/2011

8:53 am

District	Population	Ideal District	Deviation	%Deviation
1	144,791	143,691	1,100	0.77
13	144,646	143,691	955	0.66
16	141,169	143,691	-2,522	-1.76
17	140,903	143,691	-2,788	-1.94
18	144,377	143,691	686	0.48
19	146,527	143,691	2,836	1.97
20	141,122	143,691	-2,569	-1.79
21	144,192	143,691	501	0.35
23	145,832	143,691	2,141	1.49
24	147,247	143,691	3,556	2.47
25	147,276	143,691	3,585	2.49
26	140,262	143,691	-3,429	-2.39
27	146,100	143,691	2,409	1.68
28	140,204	143,691	-3,487	-2.43
29	140,303	143,691	-3,388	-2.36
31	147,080	143,691	3,389	2.36
32	144,474	143,691	783	0.54
33	146,700	143,691	3,009	2.09
34	143,101	143,691	-590	-0.41
35	147,079	143,691	3,388	2.36

Mean Deviation in persons is: 2,524.95 *

Mean Deviation as a percent of ideal population is: 1.76 *

District with the largest population deviation is district: 25 with a population of: 147,276 The set ideal population is: 143,691
 This district is 3,585 Persons OVER its set ideal population. Percent Deviation: 2.49%

District with the largest population is district: 25 with a population of: 147,276 The set ideal population is: 143,691
 This district is 3,585 Persons OVER its set ideal population. Percent Deviation: 2.49%

District with the smallest population is district: 28 with a population of: 140,204 The set ideal population is: 143,691
 This district is 3,487 Persons UNDER its set ideal population. Percent Deviation: 2.43%

Plan range (which is calculated between the district with the largest and the district with the smallest population) is as follows:
 7,072 Persons, which is 4.92% of the ideal set population for the district with the largest population.

* Only absolute values are considered

Ethnic Summary

Plan Name: Workspace: Seante>>S6001v2 S7001v2

Plan Last Edited on: 7/18/2011 8:34:52 AM

Monday, July 18, 2011

8:52 am

<u>District</u>	<u>Population</u>	<u>NH White</u>	<u>Hispanic</u>	<u>DOJ NH Black</u>	<u>DOJ NH Ind</u>	<u>DOJ NH Asn</u>	<u>DOJ NH Hwn</u>	<u>DOJ NH Other</u>	<u>Total Minority</u>
1	144,791	111,933 77.31 %	26,735 18.46%	2,941 2.03%	1,817 1.25 %	1,050 0.73%	138 0.10%	177 0.12%	32,858 22.69%
13	144,646	84,206 58.22 %	54,554 37.72%	2,026 1.40%	1,261 0.87 %	2,088 1.44%	147 0.10%	364 0.25%	60,440 41.78%
16	141,169	112,837 79.93 %	18,853 13.35%	1,984 1.41%	1,437 1.02 %	5,679 4.02%	141 0.10%	238 0.17%	28,332 20.07%
17	140,903	104,461 74.14 %	27,502 19.52%	1,619 1.15%	1,253 0.89 %	5,695 4.04%	123 0.09%	250 0.18%	36,442 25.86%
18	144,377	121,415 84.10 %	11,030 7.64%	1,747 1.21%	1,020 0.71 %	8,686 6.02%	149 0.10%	330 0.23%	22,962 15.90%
19	146,527	119,320 81.43 %	18,569 12.67%	1,852 1.26%	1,321 0.90 %	5,047 3.44%	165 0.11%	253 0.17%	27,207 18.57%
20	141,122	95,880 67.94 %	36,402 25.79%	2,590 1.84%	1,841 1.30 %	3,896 2.76%	226 0.16%	287 0.20%	45,242 32.06%
21	144,192	127,052 88.11 %	10,764 7.47%	1,290 0.89%	985 0.68 %	3,673 2.55%	138 0.10%	290 0.20%	17,140 11.89%
23	145,832	118,579 81.31 %	17,943 12.30%	1,498 1.03%	1,234 0.85 %	6,235 4.28%	119 0.08%	224 0.15%	27,253 18.69%
24	147,247	95,687 64.98 %	41,192 27.97%	2,531 1.72%	1,492 1.01 %	5,898 4.01%	181 0.12%	266 0.18%	51,560 35.02%
25	147,276	55,050 37.38 %	76,614 52.02%	9,091 6.17%	1,468 1.00 %	4,433 3.01%	289 0.20%	331 0.22%	92,226 62.62%

Target Population 143,691

State of Colorado

<u>District</u>	<u>Population</u>	<u>NH White</u>	<u>Hispanic</u>	<u>DOJ NH Black</u>	<u>DOJ NH Ind</u>	<u>DOJ NH Asn</u>	<u>DOJ NH Hwn</u>	<u>DOJ NH Other</u>	<u>Total Minority</u>
26	140,262	110,493 78.78 %	11,366 8.10%	6,931 4.94%	945 0.67 %	10,051 7.17%	209 0.15%	267 0.19%	29,769 21.22%
27	146,100	101,368 69.38 %	21,828 14.94%	14,193 9.71%	1,352 0.93 %	6,772 4.64%	199 0.14%	388 0.27%	44,732 30.62%
28	140,204	90,088 64.25 %	21,735 15.50%	17,019 12.14%	1,216 0.87 %	9,428 6.72%	388 0.28%	330 0.24%	50,116 35.75%
29	140,303	51,753 36.89 %	49,909 35.57%	29,741 21.20%	1,231 0.88 %	6,767 4.82%	538 0.38%	364 0.26%	88,550 63.11%
31	147,080	84,233 57.27 %	50,072 34.04%	3,198 2.17%	1,546 1.05 %	7,529 5.12%	182 0.12%	320 0.22%	62,847 42.73%
32	144,474	105,047 72.71 %	20,997 14.53%	9,725 6.73%	1,430 0.99 %	6,796 4.70%	170 0.12%	309 0.21%	39,427 27.29%
33	146,700	51,272 34.95 %	47,458 32.35%	40,475 27.59%	1,158 0.79 %	5,719 3.90%	248 0.17%	370 0.25%	95,428 65.05%
34	143,101	91,941 64.25 %	38,520 26.92%	4,407 3.08%	1,260 0.88 %	6,476 4.53%	144 0.10%	353 0.25%	51,160 35.75%
35	147,079	58,186 39.56 %	77,227 52.51%	5,507 3.74%	1,762 1.20 %	3,890 2.64%	116 0.08%	391 0.27%	88,893 60.44%

Target Population 143,691

Plan Components Report

7/18/2011

Plan Name: Workspace: Seante>>S6001v2 S7001v2

Plan Last Edited on: 7/18/2011 8:34:52 AM

	Total Population	Voting Age Population
District: 1		
1 Cities		
Lochbuie(Census Places) 123 in Weld County	4,726	3,279
1 Counties		
Weld County	252,825	182,424
Total for District 1	257,551	185,703
District: 13		
2 Cities		
Brighton(Census Places) 001 in Adams County	33,352	23,372
Firestone(Census Places) 123 in Weld County	10,147	6,763
1 Counties		
Weld County	252,825	182,424
Total for District 13	296,324	212,559
District: 16		
8 Cities		
Bow Mar(Census Places) 005 in Arapahoe County	866	590
Denver(Census Places) 031 in Denver County	600,158	471,392
Fairmount(Census Places) 059 in Jefferson County	7,559	5,923
Coal Creek(Census Places) 059 in Jefferson County	2,400	1,990
Dakota Ridge(Census Places) 059 in Jefferson County	32,005	23,757
Lakewood(Census Places) 059 in Jefferson County	142,980	113,246
Morrison(Census Places) 059 in Jefferson County	428	389
Genesee(Census Places) 059 in Jefferson County	3,609	2,913
2 Counties		
Denver County	600,158	471,392
Jefferson County	534,543	415,453
Total for District 16	1,924,706	1,507,045
District: 17		
3 Cities		
Louisville(Census Places) 013 in Boulder County	18,376	13,900
Lafayette(Census Places) 013 in Boulder County	24,453	18,230
Longmont(Census Places) 013 in Boulder County	86,270	63,673
1 Counties		
Boulder County	294,567	231,813
Total for District 17	423,666	327,616
District: 18		
3 Cities		
Superior(Census Places) 013 in Boulder County	12,483	8,547
Louisville(Census Places) 013 in Boulder County	18,376	13,900
Coal Creek(Census Places) 059 in Jefferson County	2,400	1,990

1 Counties

Boulder County	294,567	231,813
Total for District 18	327,826	256,250

District: 19

4 Cities

Superior(Census Places) 013 in Boulder County	12,483	8,547
Fairmount(Census Places) 059 in Jefferson County	7,559	5,923
Arvada(Census Places) 059 in Jefferson County	106,433	81,573
Westminster(Census Places) 059 in Jefferson County	106,114	80,570

1 Counties

Jefferson County	534,543	415,453
Total for District 19	767,132	592,066

District: 20

3 Cities

Lakewood(Census Places) 059 in Jefferson County	142,980	113,246
Arvada(Census Places) 059 in Jefferson County	106,433	81,573
Fairmount(Census Places) 059 in Jefferson County	7,559	5,923

1 Counties

Jefferson County	534,543	415,453
Total for District 20	791,515	616,195

District: 21

6 Cities

Littleton(Census Places) 005 in Arapahoe County	41,737	32,
Bow Mar(Census Places) 005 in Arapahoe County	866	590
Genesee(Census Places) 059 in Jefferson County	3,609	2,913
Columbine(Census Places) 059 in Jefferson County	24,280	18,803
Dakota Ridge(Census Places) 059 in Jefferson County	32,005	23,757
Morrison(Census Places) 059 in Jefferson County	428	389

1 Counties

Jefferson County	534,543	415,453
Total for District 21	637,468	494,636

District: 23

7 Cities

Thornton(Census Places) 001 in Adams County	118,772	83,737
Northglenn(Census Places) 001 in Adams County	35,789	26,649
Lafayette(Census Places) 013 in Boulder County	24,453	18,230
Longmont(Census Places) 013 in Boulder County	86,270	63,673
Berthoud(Census Places) 069 in Larimer County	5,105	3,807
Johnstown(Census Places) 123 in Weld County	9,887	6,799
Firestone(Census Places) 123 in Weld County	10,147	6,763

3 Counties

Boulder County	294,567	231,
Larimer County	299,630	235,573
Weld County	252,825	182,424

	Total Population	Voting Age Population
Total for District 23	1,137,445	859,468

District: 24

7 Cities

Thornton(Census Places) 001 in Adams County	118,772	83,737
Commerce City(Census Places) 001 in Adams County	45,913	30,711
Brighton(Census Places) 001 in Adams County	33,352	23,372
Welby(Census Places) 001 in Adams County	14,846	10,454
Strasburg(Census Places) 005 in Arapahoe County	2,447	1,776
Bennett(Census Places) 005 in Arapahoe County	2,308	1,604
Lochbuie(Census Places) 123 in Weld County	4,726	3,279

1 Counties

Adams County	441,603	315,480
--------------	---------	---------

Total for District 24	663,967	470,413
------------------------------	----------------	----------------

District: 25

10 Cities

Welby(Census Places) 001 in Adams County	14,846	10,454
Berkley(Census Places) 001 in Adams County	11,207	8,090
Sherrelwood(Census Places) 001 in Adams County	18,287	13,035
Brighton(Census Places) 001 in Adams County	33,352	23,372
Commerce City(Census Places) 001 in Adams County	45,913	30,711
Thornton(Census Places) 001 in Adams County	118,772	83,737
Aurora(Census Places) 005 in Arapahoe County	325,078	236,243
Bennett(Census Places) 005 in Arapahoe County	2,308	1,604
Watkins(Census Places) 005 in Arapahoe County	653	514
Arvada(Census Places) 059 in Jefferson County	106,433	81,573

1 Counties

Adams County	441,603	315,480
--------------	---------	---------

Total for District 25	1,118,452	804,813
------------------------------	------------------	----------------

District: 26

4 Cities

Aurora(Census Places) 005 in Arapahoe County	325,078	236,243
Cherry Creek(Census Places) 005 in Arapahoe County	11,120	8,079
Littleton(Census Places) 005 in Arapahoe County	41,737	32,731
Centennial(Census Places) 005 in Arapahoe County	100,377	75,196

1 Counties

Arapahoe County	572,003	424,679
-----------------	---------	---------

Total for District 26	1,050,315	776,928
------------------------------	------------------	----------------

District: 27

1 Cities

Denver(Census Places) 031 in Denver County	600,158	471,392
--	---------	---------

2 Counties

Arapahoe County	572,003	424,679
Denver County	600,158	471,392

Total for District 27	1,772,319	1,367,463
------------------------------	------------------	------------------

District: 28

4 Cities

Bennett(Census Places) 005 in Arapahoe County	2,308	1,604
Strasburg(Census Places) 005 in Arapahoe County	2,447	1,711
Watkins(Census Places) 005 in Arapahoe County	653	514
Aurora(Census Places) 005 in Arapahoe County	325,078	236,243

1 Counties

Arapahoe County	572,003	424,679
Total for District 28	902,489	664,816

District: 29

1 Cities

Aurora(Census Places) 005 in Arapahoe County	325,078	236,243
--	---------	---------

1 Counties

Arapahoe County	572,003	424,679
Total for District 29	897,081	660,922

District: 31

6 Cities

Thornton(Census Places) 001 in Adams County	118,772	83,737
Northglenn(Census Places) 001 in Adams County	35,789	26,649
Welby(Census Places) 001 in Adams County	14,846	10,454
Sherrelwood(Census Places) 001 in Adams County	18,287	13,035
Berkley(Census Places) 001 in Adams County	11,207	8,090
Westminster(Census Places) 059 in Jefferson County	106,114	80,000

1 Counties

Adams County	441,603	315,480
Total for District 31	746,618	538,015

District: 32

6 Cities

Aurora(Census Places) 005 in Arapahoe County	325,078	236,243
Cherry Creek(Census Places) 005 in Arapahoe County	11,120	8,079
Centennial(Census Places) 005 in Arapahoe County	100,377	75,196
Bow Mar(Census Places) 005 in Arapahoe County	866	590
Littleton(Census Places) 005 in Arapahoe County	41,737	32,731
Columbine(Census Places) 059 in Jefferson County	24,280	18,803

1 Counties

Arapahoe County	572,003	424,679
Total for District 32	1,075,461	796,321

District: 33

1 Cities

Denver(Census Places) Denver in Denver County	600,158	471,392
---	---------	---------

1 Counties

Denver County	600,158	471,392
Total for District 33	1,200,316	942,784

District: 34

1 Cities

Denver(Census Places) 031 in Denver County	600,158	471,392
--	---------	---------

2 Counties

Arapahoe County	572,003	424,679
-----------------	---------	---------

Denver County	600,158	471,392
---------------	---------	---------

Total for District 34	1,772,319	1,367,463
------------------------------	------------------	------------------

District: 35

1 Cities

Denver(Census Places) Denver in Denver County	600,158	471,392
---	---------	---------

1 Counties

Denver County	600,158	471,392
---------------	---------	---------

Total for District 35	1,200,316	942,784
------------------------------	------------------	----------------

Please Note: Report Totals are not provided as a district split are reported for each neighboring district. As such the same geography may be represented for several districts. For example if County "A" is split between districts 1, 3 and 5, it is reported as a split for each district.

Measures of Compactness

Plan name: Workspace: Seante>>S6001v2 S7001v2

7/18/2011

Plan was last edited on: 7/18/2011 8:34:52 AM

8:52:48AM

District	Roeck	Schwartzberg	Area	Perimeter
1	0.35	0.87	21,041.2	749.7
13	0.28	0.86	348.0	103.5
16	0.23	0.76	734.1	189.4
17	0.27	0.77	129.2	73.3
18	0.38	0.89	599.2	119.9
19	0.26	0.81	75.9	66.8
20	0.40	0.84	37.2	38.7
21	0.33	0.93	479.1	121.4
23	0.13	0.65	332.6	167.1
24	0.13	0.80	913.3	185.0
25	0.16	0.70	238.0	150.9
26	0.14	0.75	45.4	49.0
27	0.16	0.62	20.6	39.0
28	0.12	0.96	671.6	141.7
29	0.28	0.88	33.9	27.4
31	0.26	0.74	32.5	41.5
32	0.21	0.60	53.3	75.9
33	0.11	0.59	76.3	72.4
34	0.19	0.55	27.1	40.4
35	0.28	0.74	26.4	30.3

Report Summary

Total Perimeter for all Districts	9,931.89 Miles	Average	124.15 Miles
Total Area for all Districts	103,660.23 Square Miles	Average	1,295.75 Square Miles
Minimum Compactness based on Roeck	0.11		
Maximum Compactness based on Roeck	0.40	Roeck Average	0.23 Std. Dev. 0.09
Minimum Compactness based on Schwartzberg	0.96		
Maximum Compactness based on Schwartzberg	0.55	Schwartzberg Average	0.77 Std. Dev. 0.12

District Registration

2008 & 2010 Political Party Registrations

Plan Name: Workspace: Seante>>S6001v2 S7001v2

Plan Last Edited on: 7/18/2011 8:34:52 AM

Monday, July 18, 2011

8:53 am

<u>District</u>	<u>REG VT 08 D</u>	<u>REG VT 08 R</u>	<u>REG VT 08 MP</u>	<u>REG VT 08 U</u>	<u>REG VTR 10 D</u>	<u>REG VTR 10 R</u>	<u>REG VTR 10 MP</u>	<u>REG VTR 10 U</u>
1	14,667 20.37 %	37,150 51.60 %	241 0.33 %	19,941 27.70 %	13,307 18.94 %	37,336 53.13 %	318 0.45 %	19,314 27.48 %
13	18,219 29.48 %	22,343 36.15 %	355 0.57 %	20,884 33.79 %	15,887 27.96 %	21,446 37.74 %	353 0.62 %	19,133 33.67 %
16	27,950 33.32 %	28,242 33.67 %	487 0.58 %	27,212 32.44 %	26,011 32.36 %	27,366 34.04 %	585 0.73 %	26,430 32.88 %
17	30,101 37.43 %	21,931 27.27 %	565 0.70 %	27,821 34.60 %	28,299 37.27 %	21,086 27.77 %	668 0.88 %	25,883 34.09 %
18	49,176 49.51 %	14,142 14.24 %	1,156 1.16 %	34,846 35.08 %	40,376 50.02 %	11,987 14.85 %	962 1.19 %	27,398 33.94 %
19	27,935 33.06 %	29,382 34.77 %	447 0.53 %	26,730 31.64 %	26,424 31.96 %	29,000 35.08 %	559 0.68 %	26,692 32.29 %
20	29,295 40.59 %	19,851 27.51 %	475 0.66 %	22,546 31.24 %	26,058 39.03 %	18,881 28.28 %	521 0.78 %	21,301 31.91 %
21	25,936 28.44 %	36,963 40.53 %	416 0.46 %	27,891 30.58 %	24,722 27.48 %	36,681 40.78 %	536 0.60 %	28,018 31.15 %
23	22,026 27.57 %	30,141 37.73 %	415 0.52 %	27,312 34.19 %	21,212 26.77 %	30,351 38.31 %	503 0.63 %	27,163 34.28 %
24								

<u>District</u>	<u>REG VT 08 D</u>	<u>REG VT 08 R</u>	<u>REG VT 08 MP</u>	<u>REG VT 08 U</u>	<u>REG VTR 10 D</u>	<u>REG VTR 10 R</u>	<u>REG VTR 10 MP</u>	<u>REG VTR 10 U</u>
25	22,465 33.95 %	20,235 30.58 %	299 0.45 %	23,163 35.01 %	21,510 32.75 %	21,244 32.34 %	393 0.60 %	22,534 34.31 %
26	22,061 46.06 %	9,705 20.26 %	299 0.62 %	15,834 33.06 %	19,889 44.65 %	9,831 22.07 %	323 0.73 %	14,506 32.56 %
27	24,377 29.55 %	34,947 42.37 %	346 0.42 %	22,818 27.66 %	23,224 28.47 %	34,284 42.03 %	427 0.52 %	23,629 28.97 %
28	44,866 50.26 %	16,180 18.12 %	920 1.03 %	27,303 30.59 %	37,198 49.15 %	14,404 19.03 %	803 1.06 %	23,274 30.75 %
29	24,795 36.19 %	23,106 33.72 %	288 0.42 %	20,326 29.67 %	23,064 34.05 %	23,295 34.39 %	432 0.64 %	20,952 30.93 %
31	25,741 48.34 %	11,969 22.48 %	338 0.63 %	15,205 28.55 %	20,980 45.30 %	11,069 23.90 %	329 0.71 %	13,933 30.09 %
32	24,592 38.83 %	16,294 25.73 %	377 0.60 %	22,073 34.85 %	22,524 38.00 %	16,339 27.56 %	482 0.81 %	19,930 33.62 %
33	28,808 36.15 %	27,382 34.36 %	478 0.60 %	23,033 28.90 %	25,544 34.34 %	26,079 35.06 %	531 0.71 %	22,224 29.88 %
34	43,741 62.49 %	7,039 10.06 %	630 0.90 %	18,592 26.56 %	37,674 61.47 %	6,500 10.61 %	513 0.84 %	16,601 27.09 %
35	36,414 45.79 %	17,947 22.57 %	600 0.75 %	24,570 30.89 %	32,122 44.40 %	16,875 23.32 %	706 0.98 %	22,647 31.30 %
	36,095 56.16 %	7,869 12.24 %	680 1.06 %	19,630 30.54 %	30,748 55.30 %	6,911 12.43 %	636 1.14 %	17,304 31.12 %

Political Summary - US Senate

2008 & 2010 General Election Results for Select Races & Voting Age Population

Plan Name: Workspace: Seante>>S6001v2 S7001v2

Plan Last Edited on: 7/18/2011 8:34:52 AM

Monday, July 18, 2011

8:52 am

<u>District</u>	<u>US SEN 08 D</u>	<u>US SEN 08 R</u>	<u>US SEN 08 MP</u>	<u>US SEN 10 D</u>	<u>US SEN 10 R</u>	<u>US SEN 10 MP</u>	<u>18 + Pop</u>
1	20,343 32.33%	38,958 61.90%	3,631 5.77%	14,969 28.12%	34,855 65.48%	3,405 6.40%	108,775
13	25,704 48.37%	24,375 45.87%	3,066 5.77%	15,904 40.45%	21,232 54.00%	2,179 5.54%	105,342
16	41,881 53.78%	32,237 41.40%	3,756 4.82%	30,398 49.78%	27,362 44.81%	3,308 5.42%	112,789
17	44,915 61.53%	25,180 34.50%	2,896 3.97%	33,448 57.80%	21,410 37.00%	3,011 5.20%	104,942
18	69,148 78.54%	16,255 18.46%	2,637 3.00%	48,563 76.85%	12,299 19.46%	2,328 3.68%	120,436
19	41,638 52.81%	33,150 42.05%	4,055 5.14%	29,343 47.74%	28,456 46.29%	3,668 5.97%	112,108
20	38,672 59.76%	21,984 33.97%	4,055 6.27%	26,935 55.12%	18,778 38.43%	3,151 6.45%	112,069
21	40,622 46.91%	42,246 48.78%	3,732 4.31%	29,868 43.40%	35,572 51.69%	3,379 4.91%	109,180
23	34,713 47.85%	34,405 47.42%	3,430 4.73%	24,624 42.30%	30,439 52.29%	3,152 5.41%	104,523
24	31,312 52.39%	25,019 41.86%	3,437 5.75%	19,974 44.93%	21,433 48.21%	3,053 6.87%	104,086
25							

Target Population 143,691

State of Colorado

<u>District</u>	<u>US SEN 08 D</u>	<u>US SEN 08 R</u>	<u>US SEN 08 MP</u>	<u>US SEN 10 D</u>	<u>US SEN 10 R</u>	<u>US SEN 10 MP</u>	<u>18 + Pop</u>
26	25,045 63.35%	11,691 29.57%	2,798 7.08%	15,314 56.12%	9,805 35.93%	2,168 7.95%	102,359
27	36,438 47.65%	37,352 48.84%	2,684 3.51%	27,598 44.79%	31,361 50.90%	2,653 4.31%	103,367
28	56,485 72.70%	18,383 23.66%	2,831 3.64%	39,460 70.77%	14,010 25.13%	2,291 4.11%	124,527
29	32,869 53.13%	25,763 41.64%	3,232 5.22%	22,362 47.58%	21,773 46.33%	2,863 6.09%	101,341
31	28,963 64.78%	13,126 29.36%	2,621 5.86%	18,201 59.35%	10,602 34.57%	1,865 6.08%	101,733
32	33,185 59.45%	19,485 34.91%	3,149 5.64%	20,313 51.64%	16,208 41.21%	2,813 7.15%	109,035
33	38,979 54.53%	29,382 41.11%	3,118 4.36%	27,783 50.48%	24,542 44.59%	2,709 4.92%	112,644
34	47,687 82.51%	8,051 13.93%	2,056 3.56%	33,089 81.61%	6,109 15.07%	1,345 3.32%	105,967
35	47,279 66.78%	20,769 29.33%	2,752 3.89%	33,354 64.05%	16,368 31.43%	2,350 4.51%	115,230
35	40,577 77.16%	9,439 17.95%	2,571 4.89%	27,264 76.01%	6,712 18.71%	1,891 5.27%	112,568

Political Summary - Regent & Treasurer

2008 & 2010 General Election Results for Select Races & Voting Age Population

Plan Name: Workspace: Seante>>S6001v2 S7001v2

Plan Last Edited on: 7/18/2011 8:34:52 AM

Monday, July 18, 2011

8:51 am

<u>District</u>	<u>TREASURER 10 D</u>	<u>TREASURER 10 R</u>	<u>RGT 10 LG D</u>	<u>RGT 10 LG R</u>	<u>RGT 10 LG MP</u>	<u>18 + Pop</u>
1	15,722 30.27%	36,222 69.73%	11,913 23.87%	35,191 70.51%	2,802 5.61%	108,775
13	16,475 43.53%	21,370 56.47%	13,764 37.55%	20,846 56.87%	2,048 5.59%	105,342
16	29,370 51.04%	28,175 48.96%	25,328 44.52%	28,082 49.37%	3,476 6.11%	112,789
17	33,144 59.49%	22,568 40.51%	27,695 50.91%	23,747 43.66%	2,954 5.43%	104,942
18	46,151 77.16%	13,661 22.84%	40,936 69.10%	15,868 26.79%	2,436 4.11%	120,436
19	28,580 49.03%	29,707 50.97%	24,477 42.51%	29,590 51.40%	3,506 6.09%	112,108
20	26,486 57.52%	19,561 42.48%	23,617 51.27%	19,406 42.13%	3,043 6.61%	112,069
21	28,089 43.85%	35,969 56.15%	24,155 37.90%	36,030 56.53%	3,556 5.58%	109,180
23	24,660 43.83%	31,606 56.17%	20,289 37.09%	31,452 57.49%	2,964 5.42%	104,523
24	20,131 46.76%	22,920 53.24%	17,294 41.40%	21,884 52.39%	2,597 6.22%	104,086
25						

Target Population 143,691

State of Colorado

<u>District</u>	<u>TREASURER 10 D</u>	<u>TREASURER 10 R</u>	<u>RGT 10 LG D</u>	<u>RGT 10 LG R</u>	<u>RGT 10 LG MP</u>	<u>18 + Pop</u>
	15,606 59.17%	10,767 40.83%	14,128 54.67%	10,005 38.71%	1,711 6.62%	102,359
26	26,716 45.13%	32,481 54.87%	22,395 39.15%	32,344 56.54%	2,462 4.30%	103,367
27	39,060 72.06%	15,142 27.94%	34,336 66.66%	14,939 29.00%	2,233 4.34%	124,527
28	22,155 48.81%	23,237 51.19%	19,334 43.72%	22,477 50.83%	2,412 5.45%	101,341
29	18,260 61.28%	11,536 38.72%	16,385 56.51%	10,835 37.37%	1,774 6.12%	101,733
31	20,769 54.53%	17,317 45.47%	18,065 48.62%	16,880 45.43%	2,210 5.95%	109,035
32	27,038 51.13%	25,842 48.87%	23,001 45.14%	25,358 49.76%	2,597 5.10%	112,644
33	32,734 83.05%	6,680 16.95%	30,481 80.08%	6,181 16.24%	1,399 3.68%	105,967
34	32,982 65.29%	17,538 34.71%	28,403 59.24%	17,305 36.09%	2,236 4.66%	115,230
35	27,211 78.25%	7,562 21.75%	24,694 74.06%	6,867 20.59%	1,784 5.35%	112,568