










Designated Ground-Water Basins and Management Districts

- | | |
|--|---|
|  Upper Crow Creek |  Camp Creek |
|  Lost Creek |  Northern High Plains |
|  Kiowa Bijou |  Southern High Plains |
|  Upper Big Sandy |  Ground Water Management District boundary |
|  Upper Black Squirrel Creek | |

